





Linköpings resa i fler dimensioner




Kommunlantmäteriet


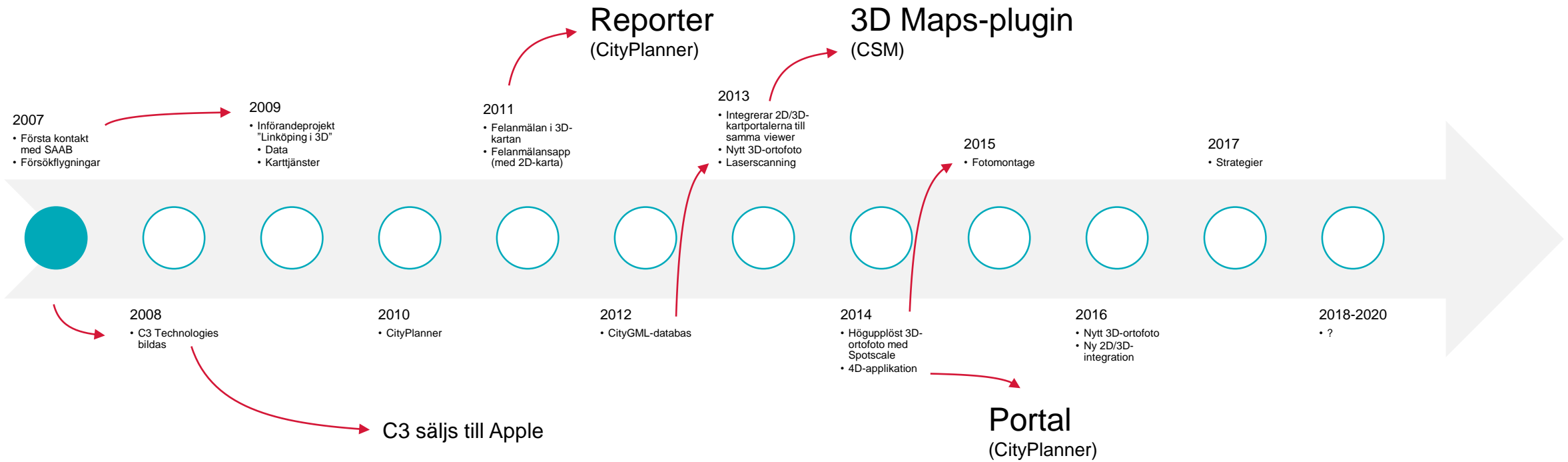


Kort om Linköping





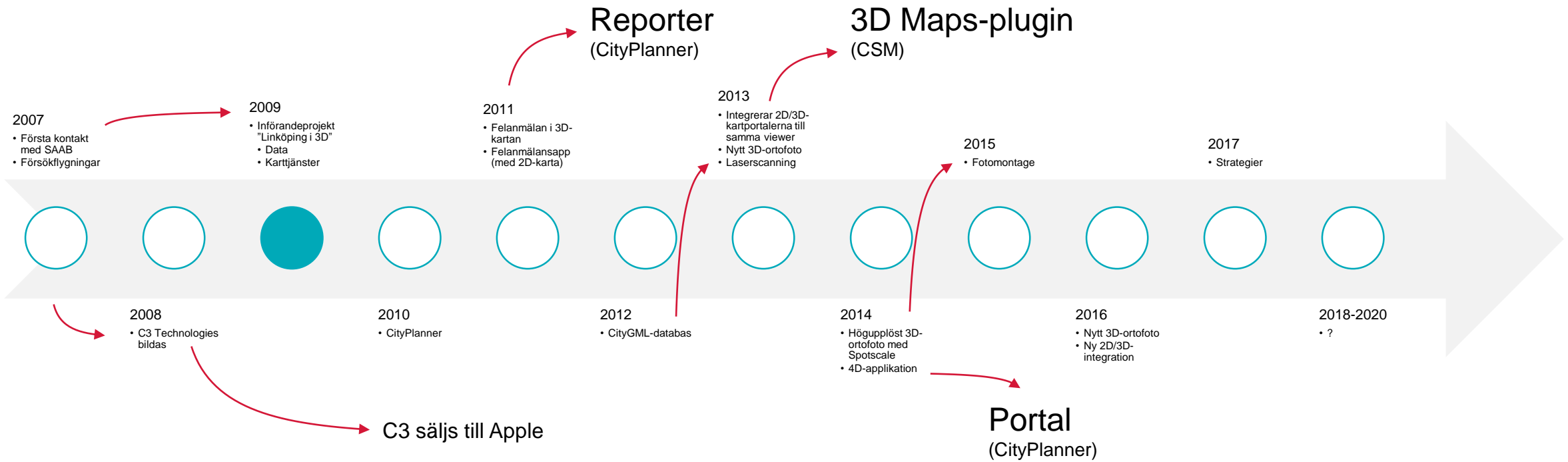
- Närmare 156 000 invånare - landets femte största kommun
- Låg snittålder – 39 år
- 34 procent har högskoleutbildning
- Universitet
- Universitetssjukhus
- Regionalt nav för arbetspendlare
- Lägst skattesats i regionen
- Residensstad/regionhuvudort





2007


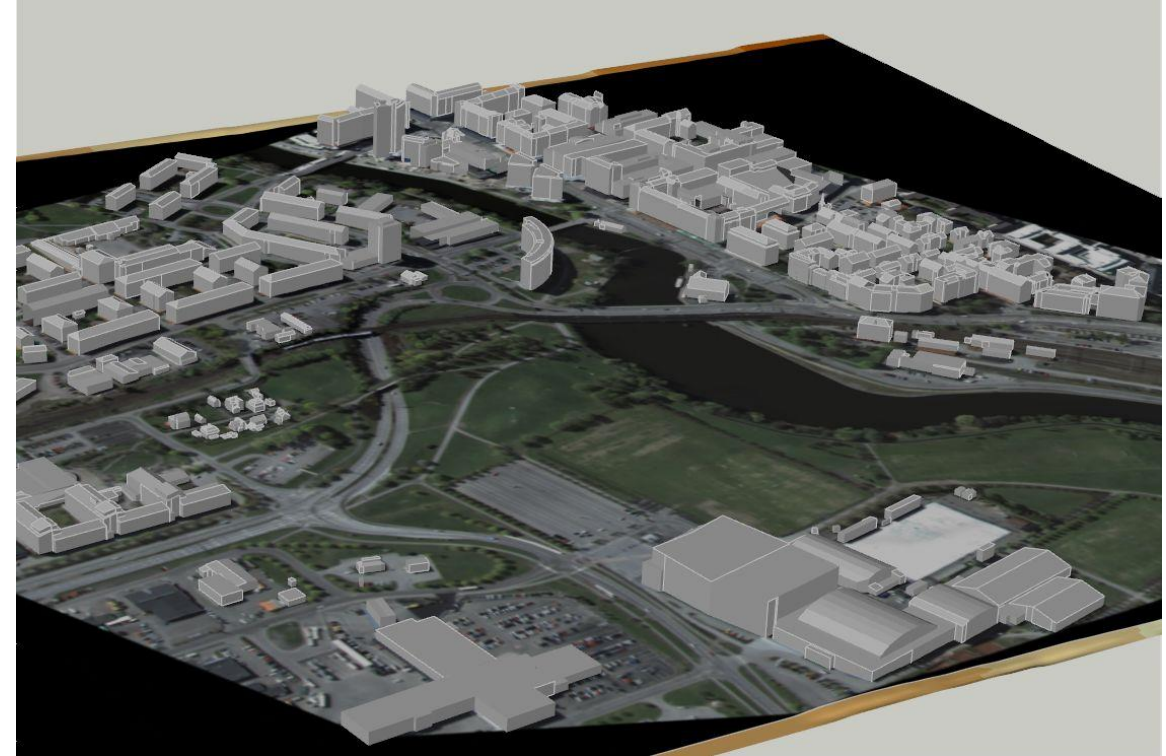



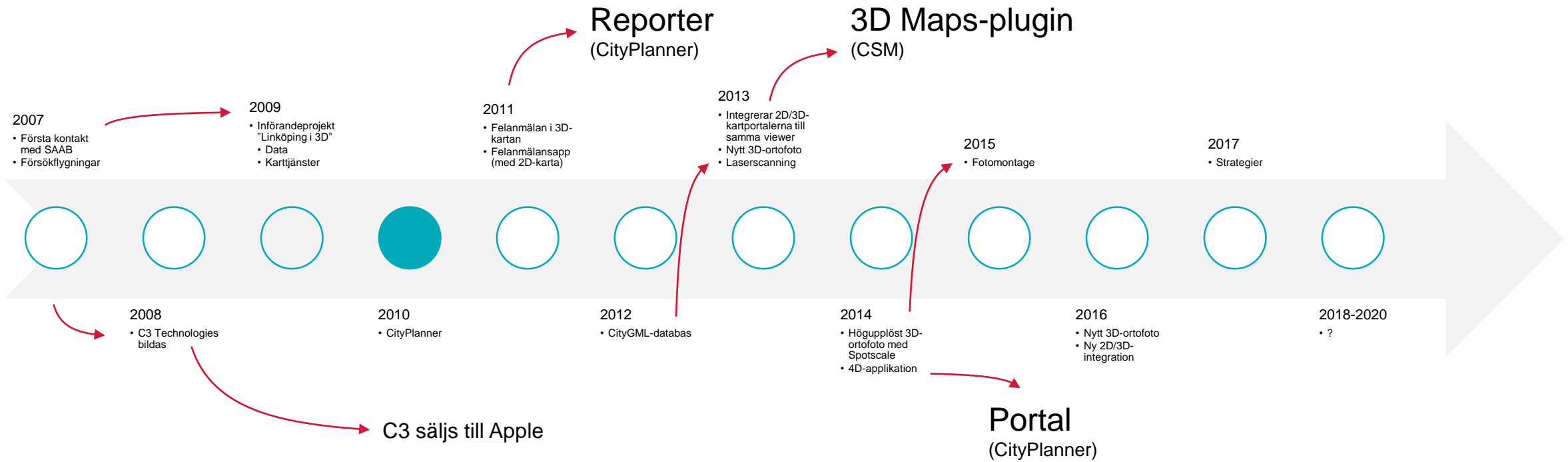


2009


Mål:


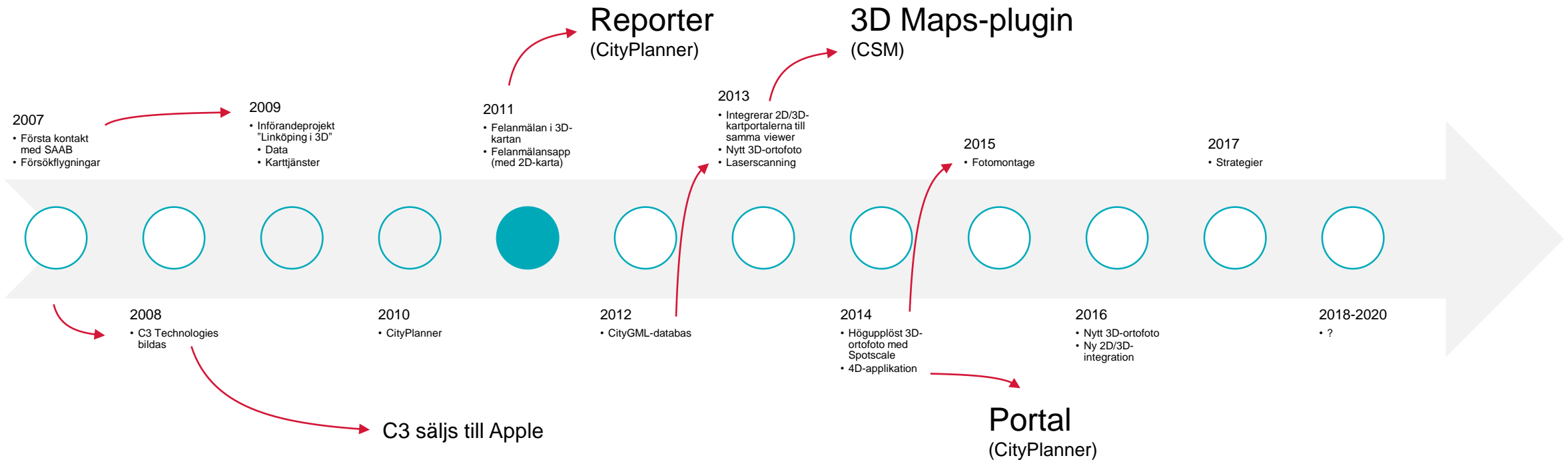
Målet är att skapa ett digitalt Linköping i 3D för att förbättra, underlätta och modernisera kommunens kontakt med medborgare och intressenter samt utveckla kommunens stadsplanering och förvaltning av information om staden.






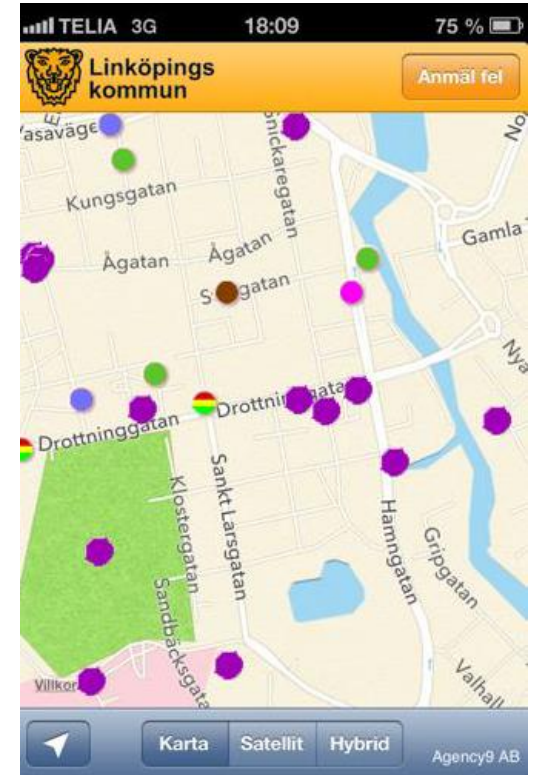
2010


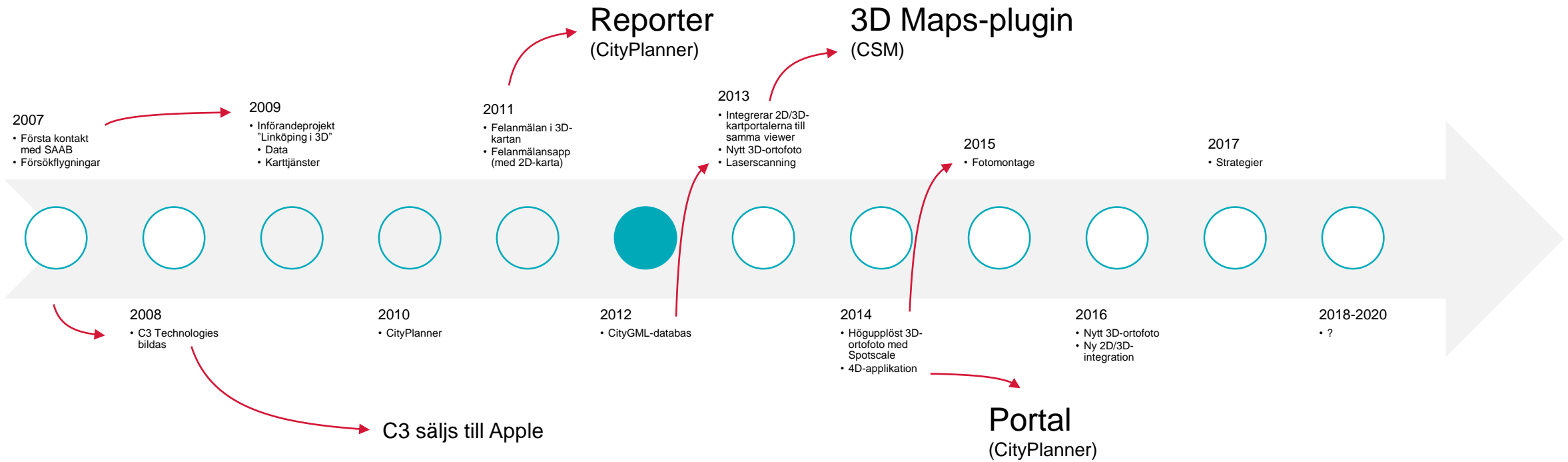




2011

- Felanmälan
- Otrygga platser





2012


Display Control


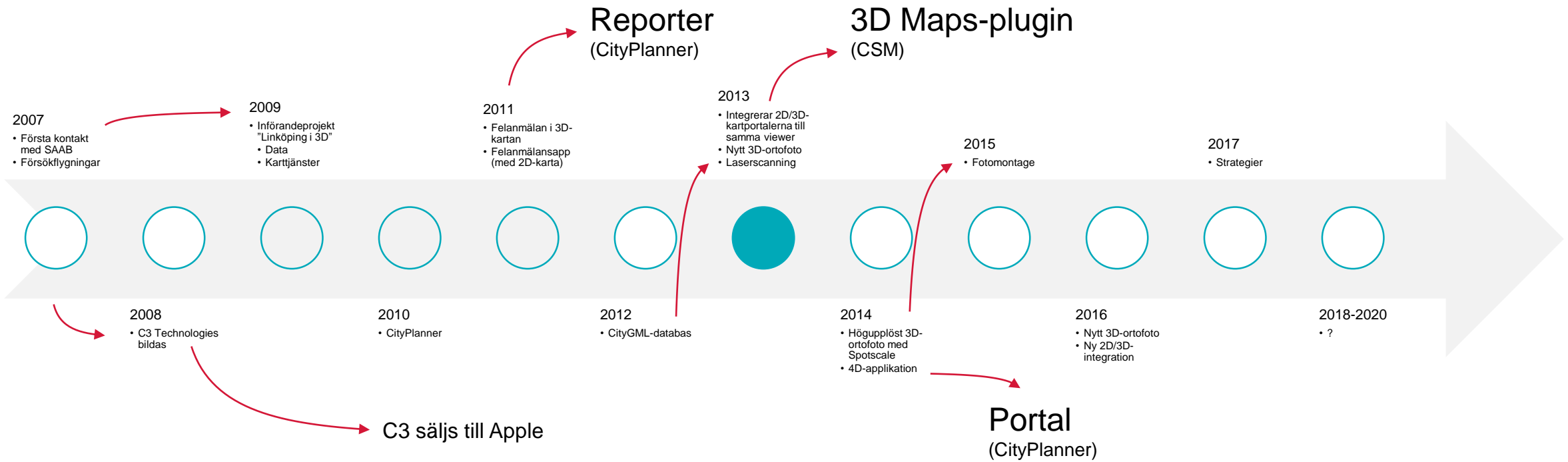
- View 1 (46891)
- Inspector [FFS] (46891)
- Reprojektor_Reprojected (46891)



File View

	geometry_name	walls_height	typ	subtyp	median	fritext	area	byggnadsdel	taklyta	idnr	kom_bid	_part_number	p90	status	vaggyta
1	g0002724	<null>	Byggnader	Bostad	4.31	<null>	213	Tak	232.96	21251	30660	0	4.9	Gällande	<null>
2	geometry	<null>	Byggnader	Bostad	6.02	<null>	59.4	Tak	60.11	46753	26510	0	6.27	Gällande	<null>
3	geometry	<null>	Byggnader	Bostad	5.91	<null>	146.4	Tak	171.25	48894	16728	0	7.78	Gällande	<null>
4	geometry	<null>	Byggnader	Komplem...	4.43	<null>	120.5	Tak	129.7	9883		0	6.04	Gällande	<null>
5	geometry	<null>	Byggnader	Bostad	6.71	<null>	72.5	Tak	81.37	12266	20404	0	7.69	Gällande	<null>
6	geometry	<null>	Byggnader	Bostad	4.09	<null>	103.4	Tak	113.36	49040	26916	0	4.35	Gällande	<null>





2013




Karta 3D Gatuvy


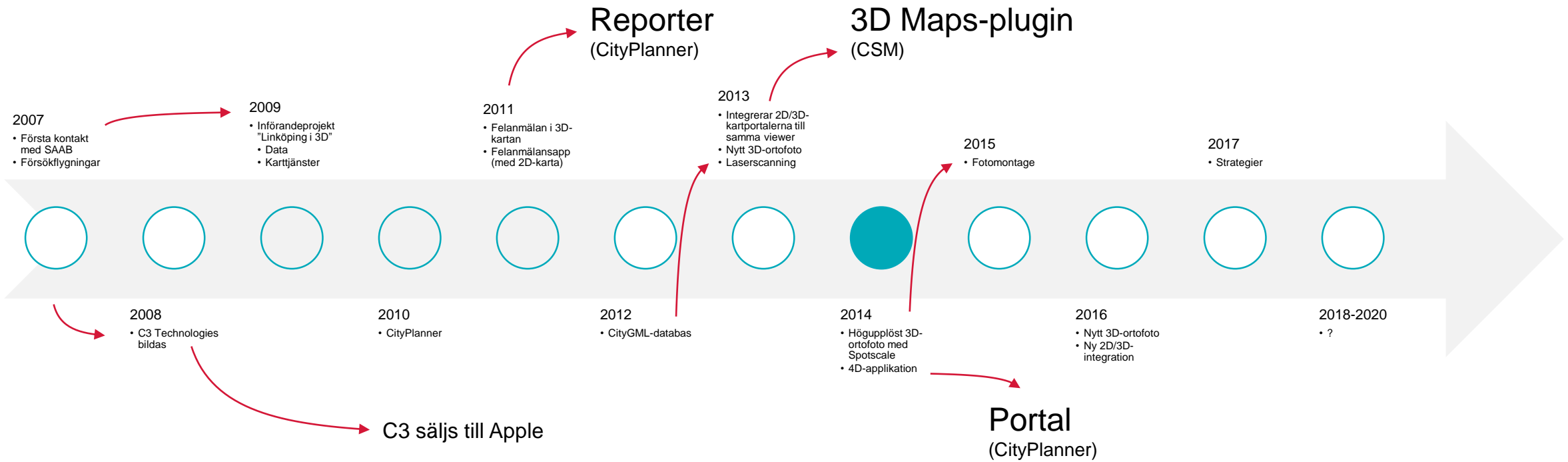
- Kart innehåll
- Bygga och bo
- Fritidsaktiviteter
- Kultur
- Livsmedelskontroll
- Natur och miljö
- Samhällsservice
- Student
- Skola och barnomsorg
- Stöd och omsorg
- Trafik och resor




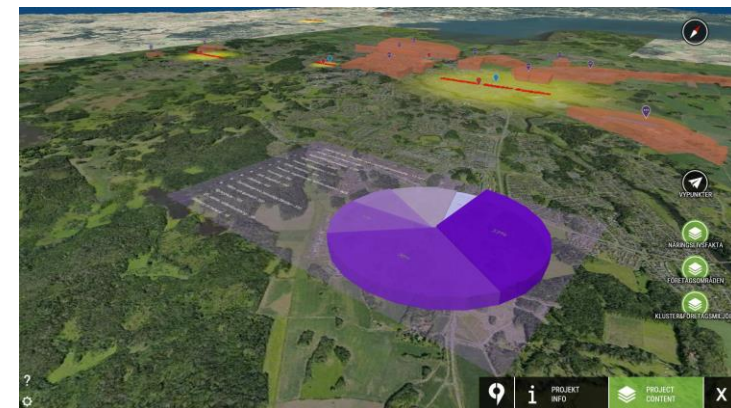
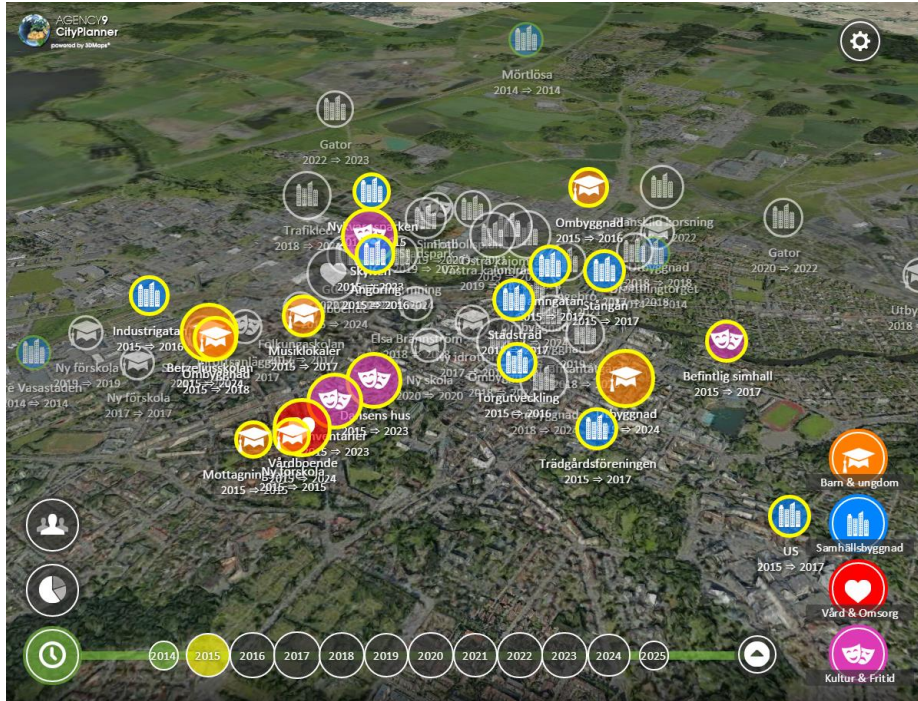
© copyright: Linköpings kommun 2012, Lantmäteriet 2009


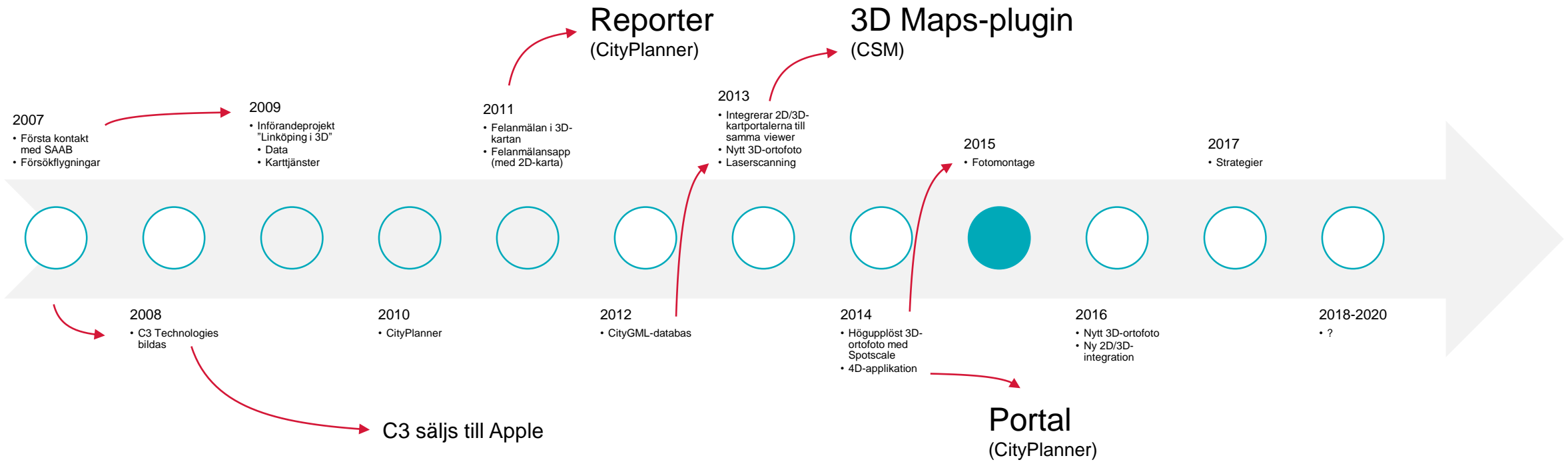
100 %








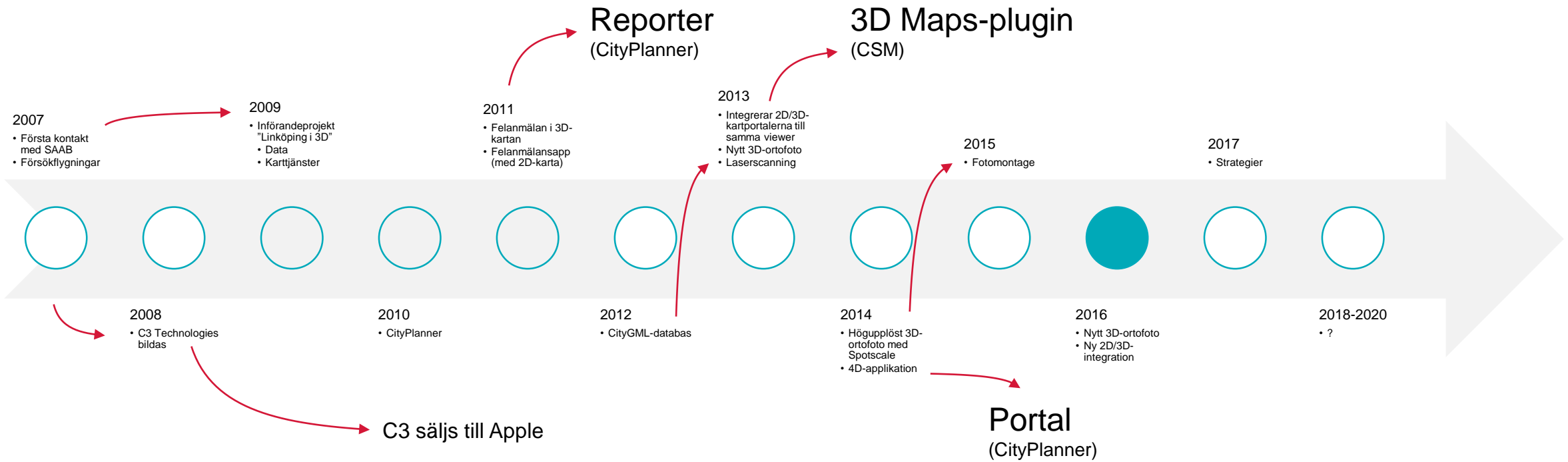
2014





2015






2016


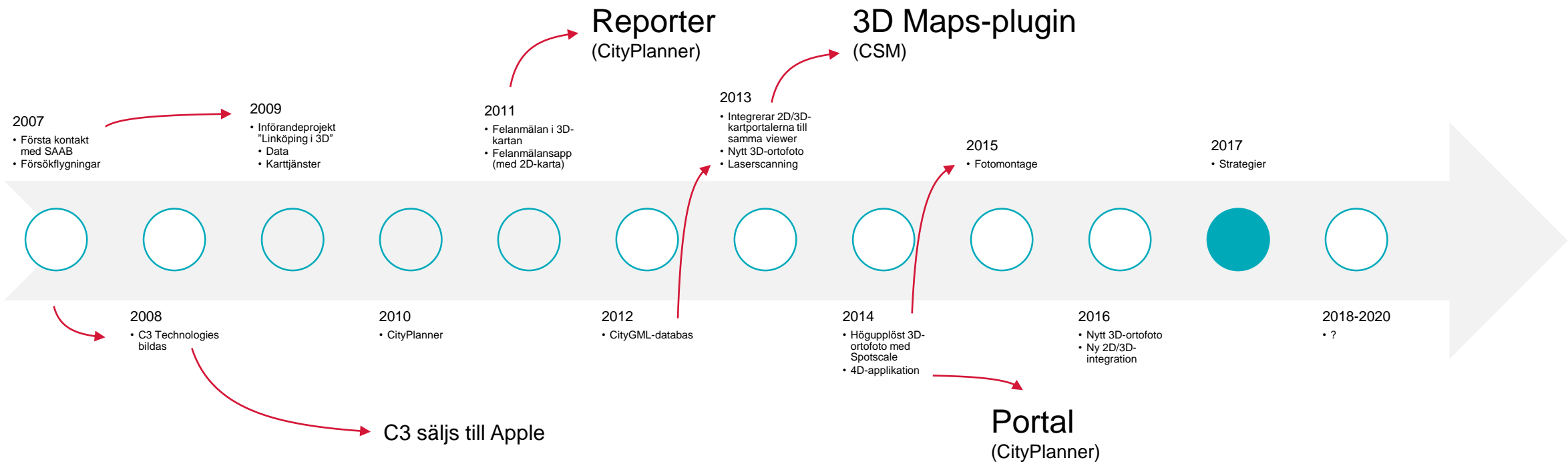


2013



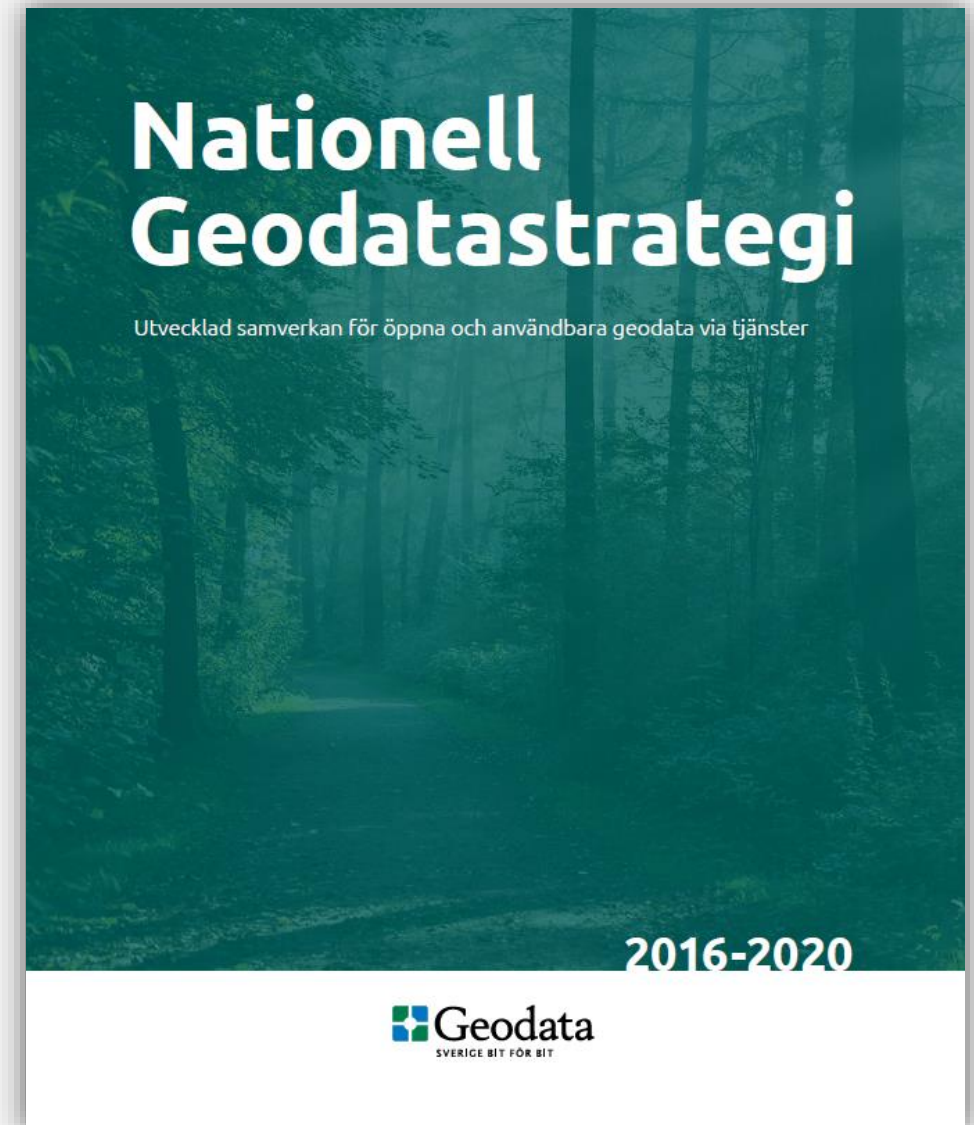

2016






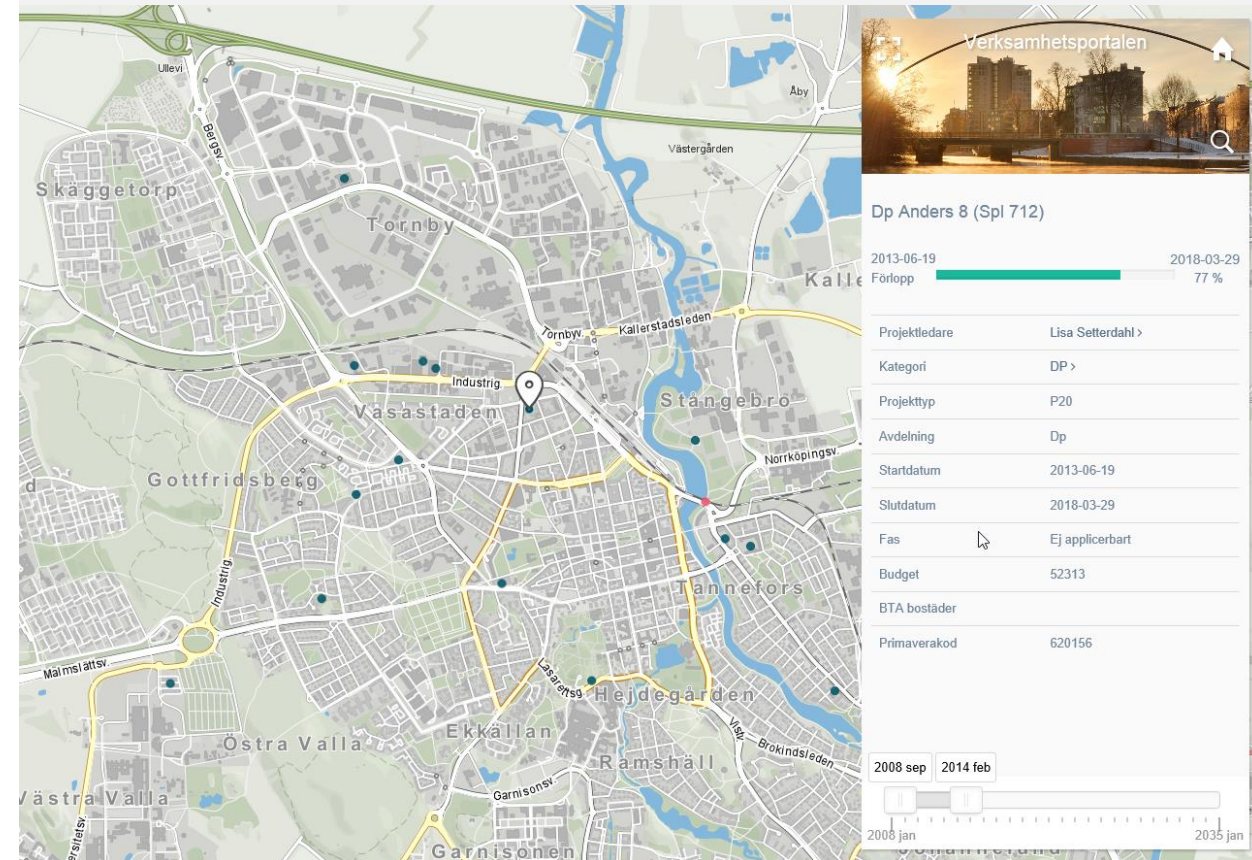
2017

- Strategier




Verksamhetsportalen

- Gemensam projektplanering och projektprocess
- Stöd för att driva projekt för våra projektledare
- Resursplanering
- Verksamhetsplanering
- Uppföljning




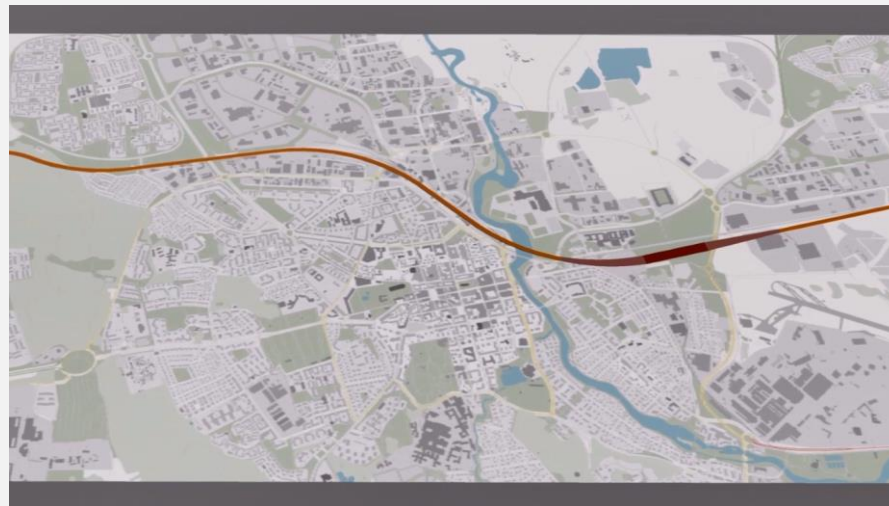
3D-visualisering - Folkungavallen

- 700-900 lägenheter
- Skola 350 elever
- Förskola
- Stadens nya simhall




3D-visualisering - Ostlänken genom Linköping

- Visar sträckningen och hur en tunnel skulle kunna se ut.
- Visar hur ett tak till tunnel skulle kunna se ut.




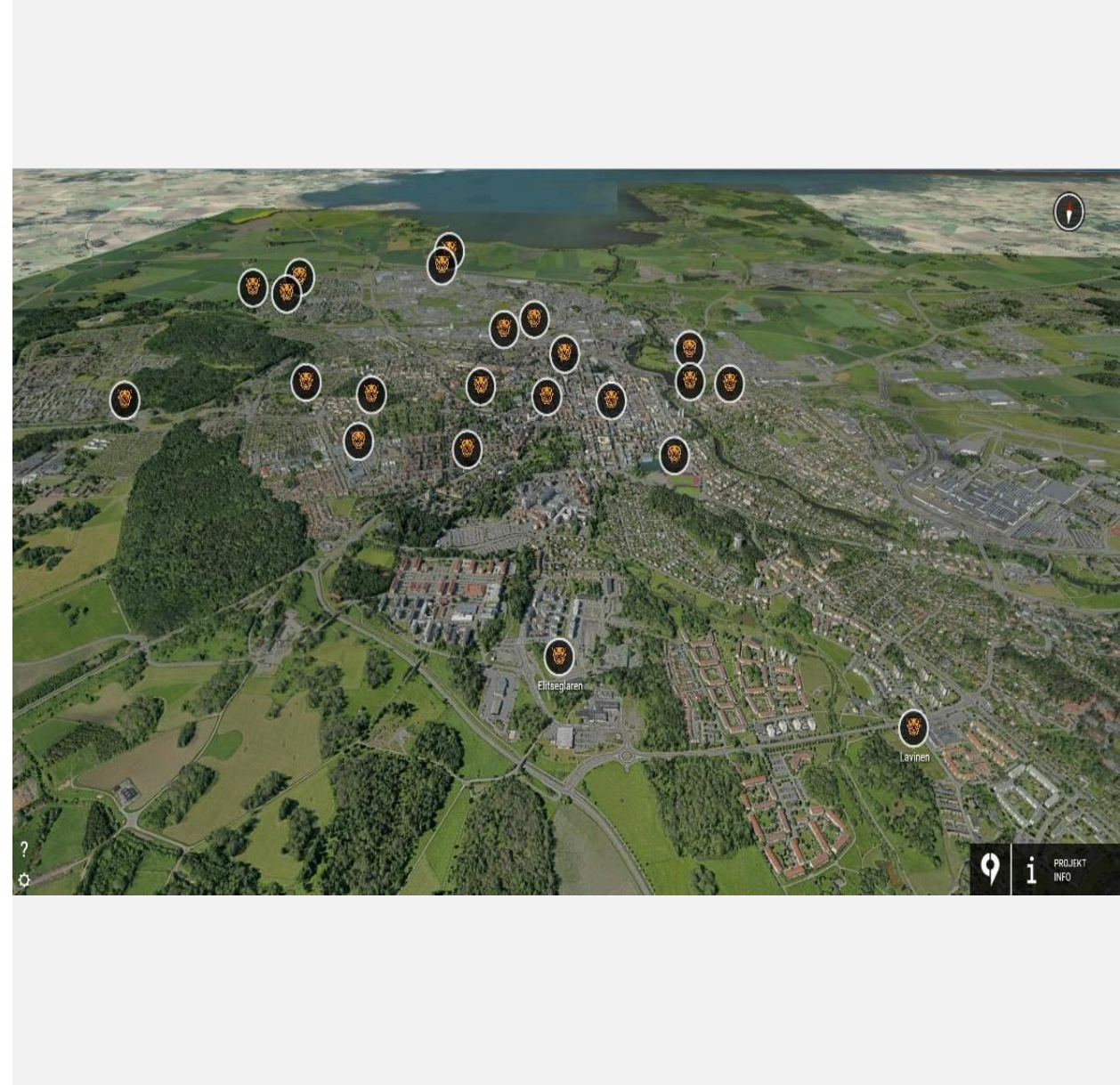
3D-visualisering - Vallastaden växer fram

- Vallastaden – Linköpings nya stadsdel
- Bo- och samhällsexpo 2017


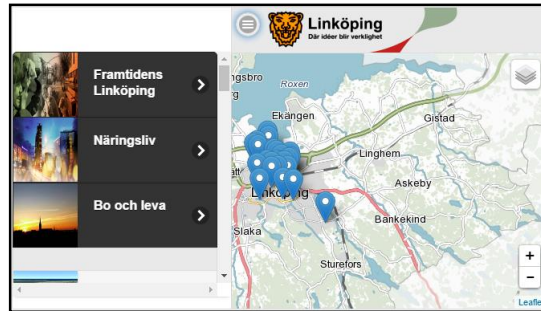


Visualiseringsbordet

- Länk till: <http://klmapp.linkoping.se/cp/>




Visualiseringsbordet



Medborgardialog



Markanvisning



Tack!

